




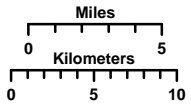
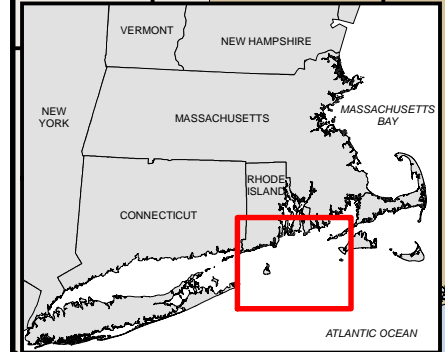
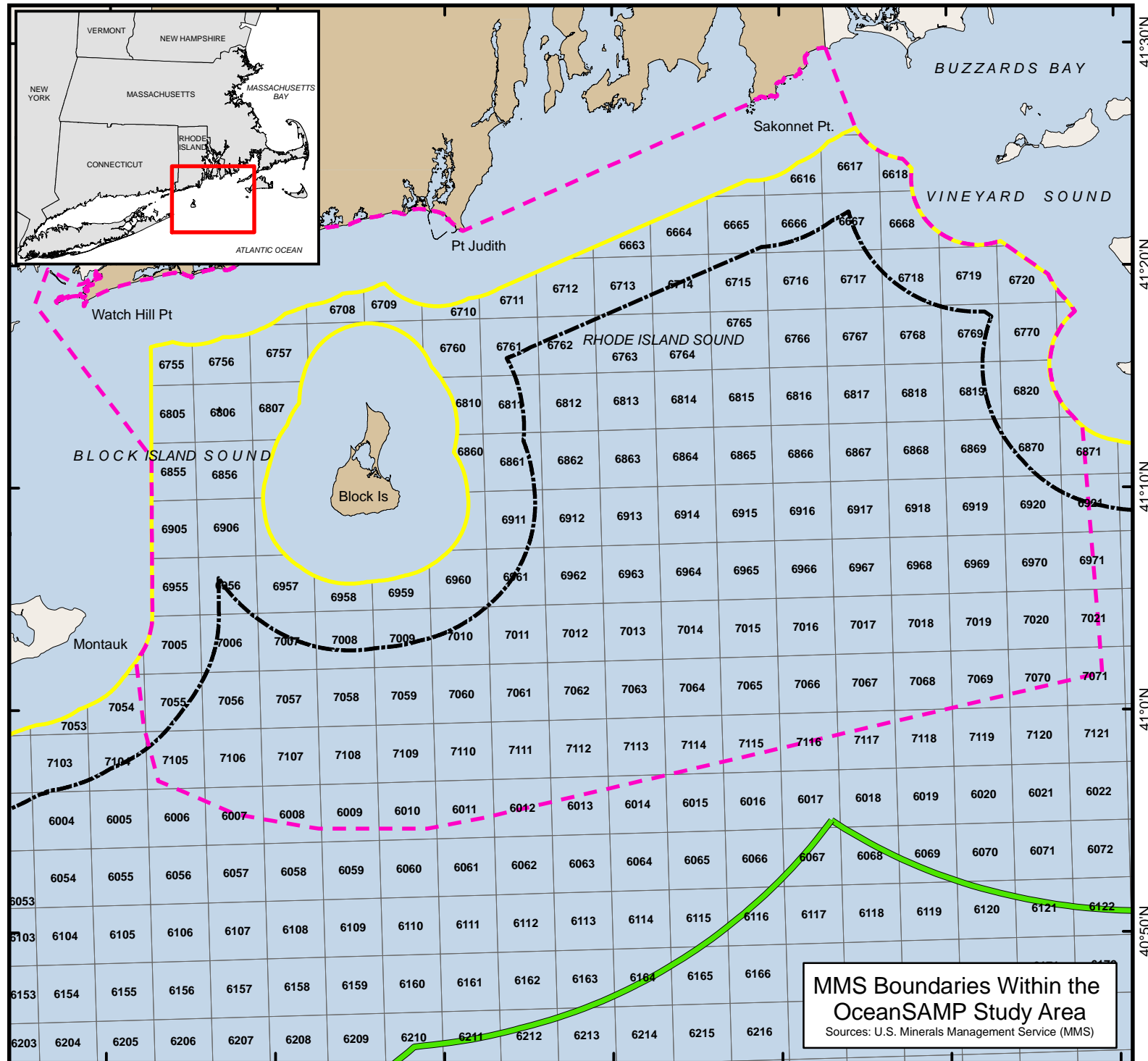


Rhode Island Ocean Special Area Management Plan (SAMP)

71°50'W 71°40'W 71°30'W 71°20'W 71°10'W 71°0'W 70°50'W

Map Key

-  OceanSAMP Study Area
-  MMS OCS Lease Blocks
-  MMS Limit State Waters
-  MMS Contiguous Zone
-  MMS Revenue Sharing: Zone 8g



Coordinate System:
 Projection: RI Stateplane
 Units: Feet
 FIPS Zone: 3800
 Datum: NAD83

For Project Background Information:
<http://seagrant.gso.uri.edu/oceansamp>

For Project Map and Data Products:
http://www.narrbay.org/d_projects/oceansamp



MMS Boundaries Within the OceanSAMP Study Area
 Sources: U.S. Minerals Management Service (MMS)

41°30'N
41°20'N
41°10'N
41°0'N
40°50'N